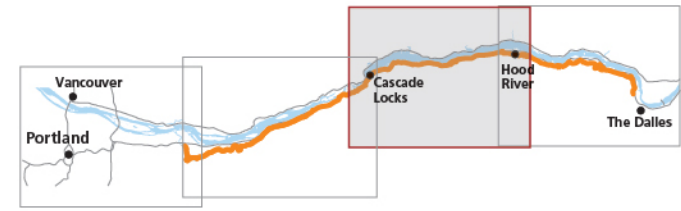
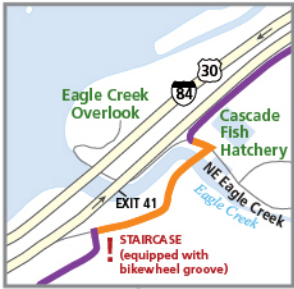


Historic Columbia River Highway Bike Map

Cascade Locks to Hood River

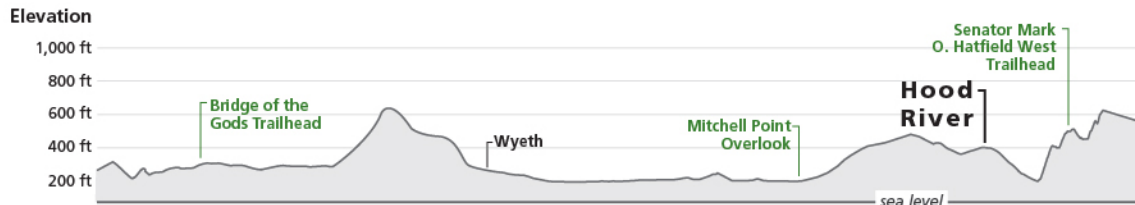


Columbia River Gorge
National Scenic Area

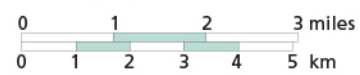
WASHINGTON

OREGON

Columbia River Gorge
National Scenic Area



- Historic Columbia River Highway Route (bike on road)
- Historic Highway State Trail (no motorized vehicles)
- Freeway (bike along shoulder)
- ⋯ Multi-use Path
- ⋯ Multi-use Path on Road
- MAX Light Rail (color indicates route)
- MAX Stop
- 30 Historic Columbia River Highway
- 30 Current Highway 30
- 17 Historic Mileposts (visible on roadway)
- Points of Interest
- SS Waterfall
- △ Overnight camping
- ↑↑ Restrooms
- P Recommended parking
- \$ Fee required
- ⌘ Picnic area
- 🍴 Food
- 🏛️ Museum



Note: Historic mileposts distance markers do not directly correspond with freeway exit numbers